

Large Theropod Dinosaur Footprint Associations in Western Gondwana: Behavioural and Palaeogeographic Implications

Authors: Moreno, Karen, Valais, Silvina de, Blanco, Nicolás, Tomlinson, Andrew J., Jacay, Javier, et al.

Source: *Acta Palaeontologica Polonica*, 57(1) : 73-83

Published By: Institute of Paleobiology, Polish Academy of Sciences

URL: <https://doi.org/10.4202/app.2010.0119>

BioOne Complete (complete.BioOne.org) is a full-text database of 200 subscribed and open-access titles in the biological, ecological, and environmental sciences published by nonprofit societies, associations, museums, institutions, and presses.

Your use of this PDF, the BioOne Complete website, and all posted and associated content indicates your acceptance of BioOne's Terms of Use, available at www.bioone.org/terms-of-use.

Usage of BioOne Complete content is strictly limited to personal, educational, and non - commercial use. Commercial inquiries or rights and permissions requests should be directed to the individual publisher as copyright holder.

BioOne sees sustainable scholarly publishing as an inherently collaborative enterprise connecting authors, nonprofit publishers, academic institutions, research libraries, and research funders in the common goal of maximizing access to critical research.

Large theropod dinosaur footprint associations in western Gondwana: Behavioural and palaeogeographic implications

KAREN MORENO, SILVINA DE VALAIS, NICOLÁS BLANCO, ANDREW J. TOMLINSON, JAVIER JACAY, and JORGE O. CALVO



Moreno, K., De Valais, S., Blanco, N., Tomlinson, A.J., Jacay, J., and Calvo, J.O. 2012. Large theropod dinosaur footprint associations in western Gondwana: Behavioural and palaeogeographic implications. *Acta Palaeontologica Polonica* 57 (1): 73–83.

In modern terrestrial ecosystems, the population size of large predators is low, and a similar pattern has usually been assumed for dinosaurs. However, fossil finds of monospecific, large theropod accumulations suggest that population dynamics were more complex. Here, we report two Early Cretaceous tracksites dominated by large theropod footprints, in Querulpa Chico (Peru) and Chacarilla (Chile). The two sites correspond to distinct depositional environments—tidal basin/delta (Querulpa Chico) and meandering river (Chacarilla)—with both subject to extensive arid or semiarid palaeoclimatic conditions. Although most trackways show no preferred orientation, a clear relationship between two trackmakers is observed in one instance. This observation, coupled with the high abundance of trackways belonging to distinct large theropods, and the exclusion of tracks of other animals, suggests some degree of grouping behaviour. The presence of fresh-water sources in a dry climate and perhaps social behaviour such as pair bonding may have promoted interactions between large carnivores. Further, the occurrence of these two tracksites confirms that large theropod dinosaurs, possibly spinosaurids and/or carcharodontosaurids, existed on the western margin of Gondwana as early as the earliest Cretaceous.

Key words: Theropoda, footprints, behaviour, palaeogeography, Early Cretaceous, Gondwana, Chile, Peru.

Karen Moreno [dinohuella@yahoo.com], Laboratorio de Paleoecología, Universidad Austral de Chile, Casilla 567, Valdivia, Chile;

Silvina de Valais [sdevalais@yahoo.com.ar], CONICET – Instituto de Investigación en Paleobiología y Geología, Universidad Nacional de Río Negro, Isidro Lobo y Belgrano (8332) General Roca, Río Negro, Argentina;

Nicolás Blanco [nblanco@sernageomin.cl] and Andrew J. Tomlinson [atomlins@sernageomin.cl], Servicio Nacional de Geología y Minería, Avenida Santa María 0104, Providencia-Santiago, Chile;

Javier Jacay [jjacayh@unmsm.edu.pe], Universidad Nacional Mayor de San Marcos, EAP Ingeniería Geológica, Av. Venezuela Cd 34, s/n, Lima, Peru;

Jorge O. Calvo [jorgecalvo@proyectodino.com.ar], Centro Paleontológico Lago Barreales-Universidad Nacional del Comahue, Calle Megaraptor 1450, Proyecto Dino, Neuquén, Argentina.

Received 21 November 2011, accepted 4 April 2011, available online 10 April 2011.

Introduction

In general, population densities of large, carnivorous animals are expected to be low in any terrestrial environment, especially for animals with high metabolic rates (Colinvaux 1978). Indeed, if large predators were abundant, they would need such large amounts of prey biomass that any given ecosystem could not be maintained for long. Their feeding reserves (mainly primary consumers: herbivores) would be reduced and they would be driven to extinction. This is why trophic webs are often represented as pyramids with predators at the top, primary consumers (potential prey items) at intermediate levels, and primary producers at the base (e.g., Gotelli 2008). Many assumptions have been made on how faunal equilibrium constrains variables such as population growth, climate, geography, and behaviour. One example is

the sustainability of predatory packs compared to isolated hunters (Farlow 1993), in which large carnivorous animals are unlikely to hunt as packs because the resources demanded would negatively impact the population size of the prey and require a larger home range for the pack.

Non-avian theropod dinosaurs, which were presumably predatory, may have exhibited similar ecological dynamics. Cretaceous theropods include the largest (up to 14 m long) terrestrial predators of all time, such as *Carcharodontosaurus* (Stromer 1931), *Spinosaurus* (Stromer 1915, 1934; Sereno et al. 1996), *Giganotosaurus* (Coria and Salgado 1995; Calvo and Coria 1998), *Mapusaurus* (Coria and Currie 2006), and *Tyrannotitan* (Novas et al. 2005). Such extremely large carnivorous dinosaurs have been found nearly worldwide, and palaeoecological inferences for them are diverse and often contradictory, mainly because of the lack

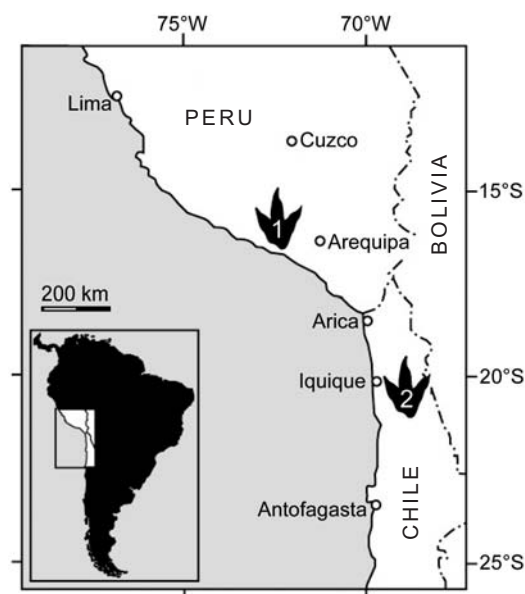


Fig. 1. Location of the large theropod trackbeds: track 1 indicates the Querulpa Chico locality while track 2 indicates the Chacarilla locality.

of modern analogues. Even though potential prey animals for these large theropods were abundant (sauropod and ornithomimid dinosaurs, pterosaurs, fish, etc.), statistical estimates based on fossil bones indicate low abundances of these carnivore dinosaurs in most Mesozoic faunas (e.g., White et al. 1998). However, rare, almost monospecific bone accumulations of large theropods suggest that at least some of these animals were probably gregarious (Currie 1998; Porfiri et al. 2007; Currie and Eberth 2010), contradicting initial assumptions of faunal equilibrium. To explain this disparity, scavenging, rather than predation, has been hypothesized as a food-gathering strategy for the theropods (Ruxton and Houston 2003).

Dinosaur tracksite data provide useful complementary constraints on the problem of population density and behaviour of large predators (e.g., Lockley and Hunt 1995). Vertebrate footprints are abundant in the fossil record, more than body fossils, because they are generated repeatedly during the daily activities of an animal. Also, footprints cannot be transported or significantly reworked, and therefore they capture behaviours in environments in which the trackmakers lived. Dinosaur herding or other group behaviours have been inferred from several tracksites worldwide. However, the majority of these findings pertain to sauropods, basal iguanodontians and hadrosaurids (e.g., Ostrom 1972; Thulborn and Wade 1984; Farlow et al. 1989; Lockley et al. 1994; Lockley and Hunt 1995; Farlow and Chapman 1997; Lockley 1998; Day et al. 2002; Lockley et al. 2002). Almost defined pack structures of small and medium theropods have also been observed (e.g., Ostrom 1972; Lockley and Matsukawa 1999; Rogers 2002; Barco et al. 2006; Li et al. 2007). Recent morphological analyses of skulls indicate that a large number of these small-medium theropod families may have been herbivorous (Zanno and Makovicky 2011), which

would have favoured gregarious behaviour. In contrast, large theropod footprints (anteroposterior length >0.3 m) and trackways are usually sparse in comparison with ichnites from any other dinosaur (e.g., Alonso and Marquillas 1986; Calvo 1991; Leonardi and Spezzamonte 1994; Lockley and Hunt 1994; Thulborn 2001; Mossman et al. 2003; Leonardi and Santos 2004; Boutakiout et al. 2009). Yet, theropod trackways are occasionally found associated with herbivorous dinosaur trackways with a configuration that suggests hunters following preys (Bird 1985; Farlow et al. 1989; Lockley and Hunt 1995).

To document further the behaviour of large theropod dinosaurs, we describe in this contribution two South American tracksites located in Querulpa Chico (Peru) and about 500 km away in Chacarilla (Chile) (Fig. 1). The two sites are estimated to date from the Early Cretaceous. As we discuss below, our observations reveal some level of grouping behaviour for large theropod dinosaurs. Moreover, the occurrence of these two tracksites confirms previous evidence for a geographic distribution of large theropod dinosaurs on the western margin of Gondwana (Moreno et al. 2004). In the absence of bones in the fossil record, these tracksites are the sole indication for the presence in this region of spinosaurids and carcharodontosaurids, the potential trackmakers known in South America during the Cretaceous (e.g., Coria and Salgado 1995; Kellner and Campos 1996; Coria and Currie 2002, 2006; Candeiro et al. 2004; Novas et al. 2005; Medeiros 2006; Salgado et al. 2009).

Institutional abbreviations.—MUSM, Museo Nacional de Historia Natural, Departamento de Paleontología, Lima, Peru; SGOPV, Museo Nacional de Historia Natural Santiago, Chile; SNGM, Servicio Nacional de Geología y Minería (SERNAGEOMIN), Santiago, Chile.

Geological setting

During the Early and Middle Jurassic, the deposition of marine sequences in northern Chile (Tarapacá Basin) and southern Peru (Arequipa Basin) was controlled by post-rift thermal subsidence and global sea-level fluctuations (Ardill et al. 1998). In contrast, during the Late Jurassic and Early Cretaceous, the Pacific plate converged and subducted against the western margin of Gondwana (Coira et al. 1982; Ramos and Kay 1991; Mpodozis and Allmendinger 1992). This event caused regional uplift in the southern Andes and back-arc basin extension of the northern and central Andes (Eppinger and Rosenfeld 1996; Ardill et al. 1998). As a result of this tectonic evolution, northern Chile and southern Peru experienced a widespread marine regression near the end of the Jurassic, followed by deposition of continental red-bed sequences during the Early Cretaceous (Rutland 1971; Bogdanic 1990). It was during this last phase of basin sedimentation that the large theropod trackways investigated in this study were recorded.

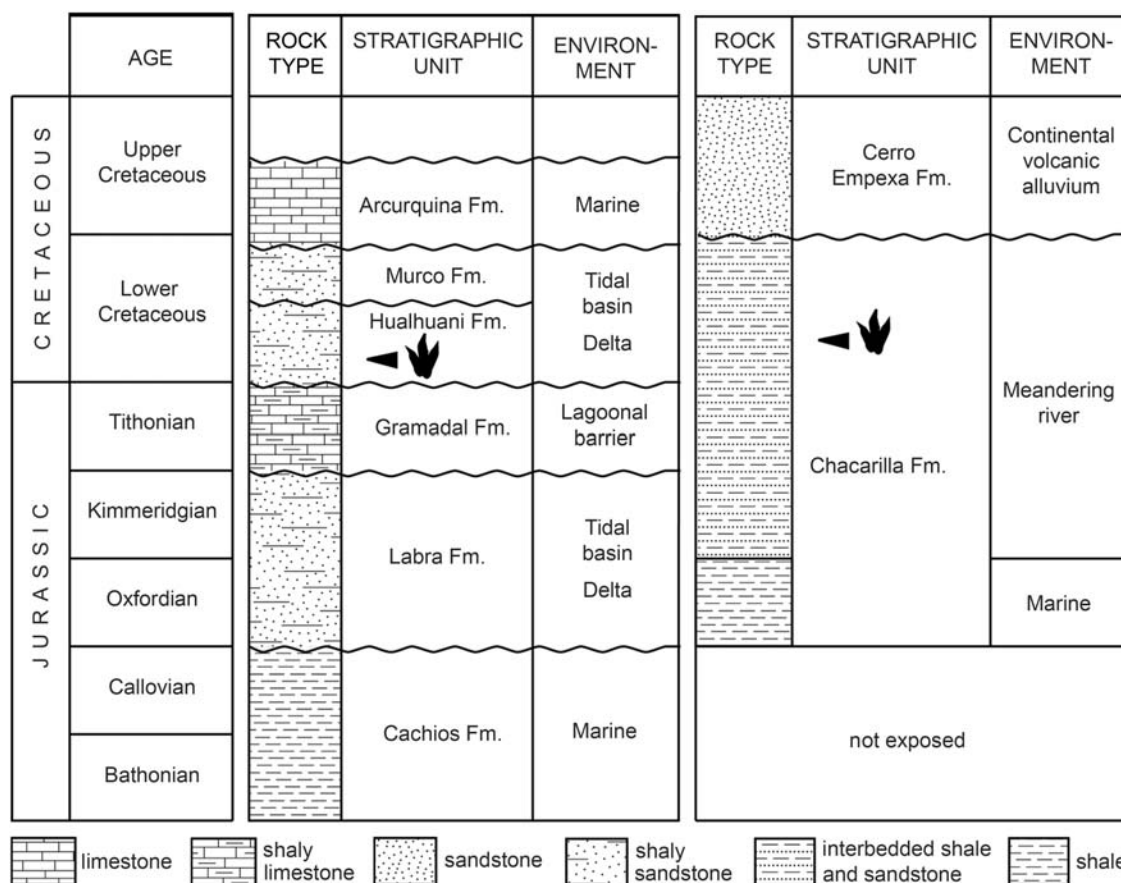


Fig. 2. Schematic Mesozoic chronostratigraphy for the Hualhuani and Chacarilla formations, with the expected relative positions of the track-bearing strata.

Querulpa Chico tracksite, Peru.—The Querulpa Chico tracksite is located about 70 km northwest of the city of Arequipa, southern Peru (Fig. 1). The track-bearing beds belong to the sedimentary Hualhuani Formation, which is among the uppermost units of the Yura Group (e.g., Sempere et al. 2004). The 1500 m-thick Hualhuani Formation is dominated by cross-bedded quartzose sandstones and shales (Guizado 1968; Rodriguez et al. 2005). These sediments were deposited along a beach that included both extensive tidal flats and deltaic environments (Jacay et al. 2006). The Hualhuani Formation unconformably overlies the Gramadal Formation, which is Tithonian (Late Jurassic) in age (Benavides 1962). Since it is overlain by the Murco Formation, which is late Early Cretaceous in age (Jenks 1948; Rodriguez et al. 2005), the Hualhuani Formation is most likely Neocomian, i.e., Early Cretaceous (e.g., Sempere et al. 2004; Jacay et al. 2006). The strata at the tracksite are oriented 70° NE and tilted 36° SE as a consequence of north-northwestward tectonic deformation. There are three track-bearing levels within a 20 m-thick sequence in the lower part of the unit. As shown in Fig. 2, preliminary data about the local palaeoenvironment are indicative of a tidal basin (Jacay et al. 2006).

Chacarilla tracksite, Chile.—The Chacarilla tracksite investigated here is one of several tracksites located in the Chacarilla Formation in an eponymous canyon about 40 km

southeast of the town of Pica (Galli and Dingman 1962; Fig. 1). Galli and Dingman (1962) referred to this particular tracksite as their “second locality” with theropod and ornithopod footprints. Rubilar-Rogers et al. (2008) recently described in detail the theropod tracks from this site and referred to it as “Chacarilla III”. The Chacarilla Formation is entirely sedimentary with a minimum exposed thickness of 1100 m. It is divided in two unnamed units: a lower marine unit (Oxfordian; Galli and Dingman 1962), and an upper continental unit, in which the dinosaur footprints are recorded. This last unit is overlain by clastic sedimentary and volcanic rocks of the Cerro Empexa Formation (Late Cretaceous–Paleocene; Galli and Dingman 1962; Tomlinson et al. 2001) in an angular unconformity. The continental unit is intruded by Cenomanian-age dikes and plutons (99–94 Ma; Hammerschmidt et al. 1992). In addition, an unpublished Ar40/Ar39 plateau age on hornblende from an andesite lava, of 114.3 ± 2.0 Ma (2-sigma), taken at the sedimentary sequence of Cuesta de Montecristo Sequence (unpublished data, AJT) which conformably overlies Chacarilla-correlative, continental red-beds northeast of Antofagasta (Moreno et al. 2004), suggests that the Chacarilla Formation is not younger than Aptian. Combined, these observations indicate an age range of Late Jurassic to late Early Cretaceous for the entire Chacarilla Formation. The track-bearing beds are located near the top of the formation. They constitute a 140-m

thick layer of interbedded shale and red sandstone (Fig. 2), which were deposited in point bars and floodplains of a meandering river environment (Blanco et al. 2000). Given the presence of large ornithopod footprints, the track-bearing unit has been assigned a maximum Early Cretaceous age (Blanco et al. 2000). The dinosaur footprints are in mudstone of the floodplain facies and occur along with plant remains and rooted stump casts. Sedimentary structures in this unit, such as complex channels, indicate palaeoflow toward the west-southwest.

Material and methods

All tracks from the Querulpa Chico and Chacarilla localities are preserved as negative epichnia (concave impressions). We took the following in situ measurements: pace and stride length, pace angulation, trackway direction, and footprint anteroposterior length and mediolateral width (Fig. 3, Table 1). In addition, we made latex molds and plaster casts of the best-preserved footprints. A cast of a Peruvian footprint is stored in MUSM (MUSM 1679); casts of the Chilean footprints are stored at SERNAGEOMIN (SNGM-311 to 317) and at SGOPV (SGOPV 1042 to 1047). The theropod identities of the trackmakers were established using traits that distinguish theropod from ornithopod tracks as outlined by Thulborn (1990) and Farlow and Chapman (1997).

Theropod dinosaur footprints.—Typically tridactyl, mesaxonic, with the impression of digit III considerably larger than either digit II or IV; digits divergent; presence of claw marks with sharp edges that are medially directed for digits II and III and laterally directed for digit IV; presence of an indentation along the medial margin of the footprint (at the base of digit II). Occasionally, theropod footprints exhibit tarsometatarsal impressions, which elongate the posterior margin of the ichnites, and/or hallux (digit I) impressions as a narrow mark at the base of digit II.

Large ornithopod dinosaur footprints.—Tridactyl, mesaxonic, with the lengths of digits II, III, and IV only slightly different; wide digits with rounded ends; digits converge proximally into a broad metatarsophalangeal impression (“heel pad”). Ornithopod ichnites are similar in anteroposterior and mediolateral dimensions, and their general shapes resemble a clover.

Description of the theropod dinosaur footprints

Querulpa Chico tracksite, Peru.—Eleven trackways, labelled A to K, comprising at least 67 footprints are exposed in the main trackbed (Figs. 4, 5; Table 1). Seven of the trackways (A, B, D–G, and I) consist of large theropod footprints, most of them well preserved. Footprints in these

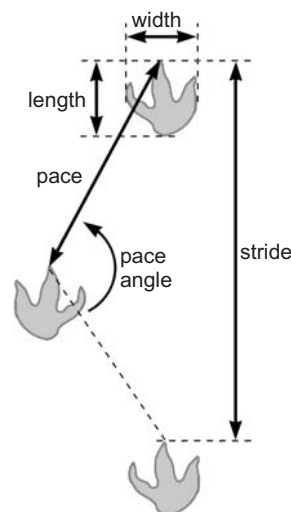


Fig. 3. Measurements taken in situ on footprints and trackways. Anteroposterior track length: distance between the distal tip of digit III and the proximal boundary of the sole; mediolateral track width: distance between the distal tip of lateral digits measured perpendicular to the track axis; pace angle: angle formed by the two segments joining three consecutive tracks; pace, distance between two consecutive tracks; stride length: distance between two consecutive tracks on the same side (left or right) of the trackway.

trackways are tridactyl or tetradactyl and mesaxonic, with length and width ranging between 51–65 cm and 41–54 cm, respectively. When present, hallux impressions are laterally directed. Almost all digits bear claw marks but lack clear digital pad impressions. The stride length ranges between 230 and 297 cm while the pace angulation varies between 133° and 166° . The other four trackways (C, H, J, and K) consist of smaller tridactyl theropod footprints, most of which are poorly preserved; a notable exception is footprint C4 (Fig. 5). These footprints are almost as wide as long (25–28 cm long and 26–28 cm wide). Although, the absence of morphological details precludes a confident description of the tracks, it is clear that they belong to theropod dinosaurs given the presence of claw marks and the fact that digit III is about 20–30% longer than digit II and IV. The average divarication angle between digits II and IV is 62° , ranging from 46° to 77° , which is also typical of theropods. The trackways are relatively narrow and have high pace angulations (166 – 173°); the stride length varies between 210 and 285 cm. Eight of the eleven trackways exhibit a preferred east-west orientation. Trackways B, C, D, and E head eastward and trackways F, H, I, and K head westward. In contrast, trackways A and G head south and trackway J heads north.

There are variations in footprint morphology between different trackways, but also within the same trackway due to differences in substrate consistency (Jackson et al. 2010), pedal kinematics, and timing between the passings of trackmakers. For example, in trackway A, the longest trackway (12 footprints), the first eight footprints (A1–A8) are deeper than the subsequent footprints and have hallux impressions. Footprints A1–A4 have wide digit impressions, while footprints A5–A8 have digit impressions about a third narrower.


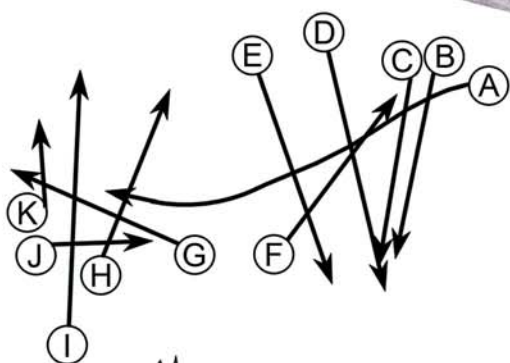
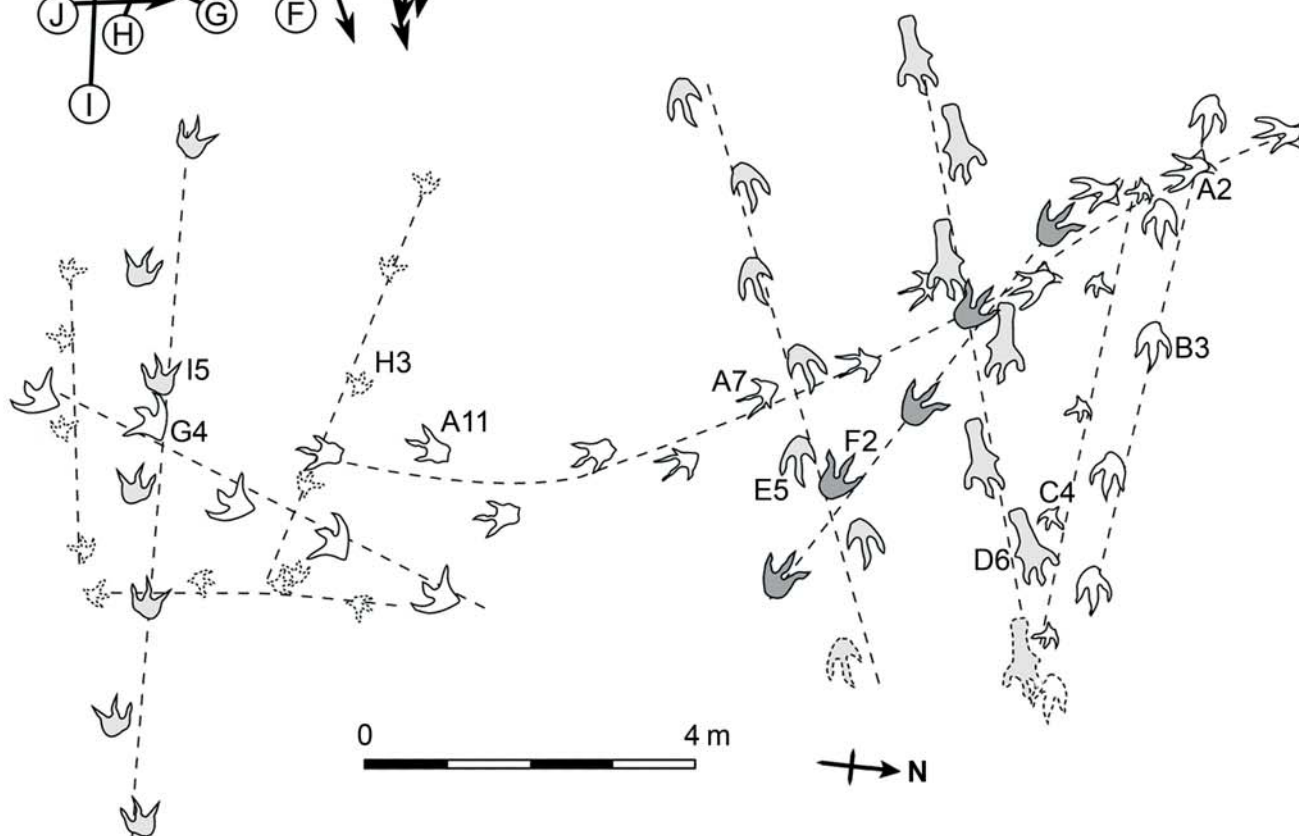
Table 1. Measurements of theropod footprints and trackways from Querulpa Chico and Chacarilla. Hip height calculated as 4.5 and 4.9 times the footprint length for small and large theropods, respectively (Thulborn, 1989). Speed estimated according to Alexander (1976): speed (km/h) = $2.817 \times (\text{stride in m})^{1.67} \times (\text{hip height in m})^{-1.17}$. N, the number of footprints in the trackway; SD, standard deviation.

Trackway	N	Length (cm)	Width (cm)	Pace (cm)	Pace angle (°)	Stride (cm)	Hip height (cm)	Stride/Hip height	Speed (km/h)
Querulpa Chico									
Large theropods									
A	12	58	45	130	133	230	284	0.8	3
B	6	65	45	148	166	297	319	0.9	4
D	7	64	54	130	148	250	314	0.8	3
E	7	59	41	124	150	234	289	0.8	3
F	5	59	46	139	161	271	289	0.9	4
G	5	58	50	139	162	271	284	1.0	4
I	7	51	45	147	166	283	250	1.1	5
Average ±1SD		59 ±5	47 ±4	134 ±9	155 ±12	262 ±25	290 ±23	0.9 ±0.1	4 ±1
Small theropods									
J	4	26	28	110	166	210	117	1.8	8
K	4	25	27	114	171	224	113	2.0	9
H	5	28	26	127	173	264	126	2.1	11
C	5	25	28	142	168	285	113	2.5	14
Average ±1SD		26 ±1	27 ±1	123 ±14	170 ±3	246 ±35	117 ±6	2.1 ±0.3	11 ±3
Chacarilla									
Large theropods									
3	8	33	21	117	180	234	162	1.4	7
4	8	34	27	120	180	241	167	1.4	7
5	6	31	29	117	178	234	152	1.5	7
6	1	55	37		176		270		
8	3	50	44	155	176	285	245	1.2	6
10	6	35	25	115	180	230	172	1.3	6
12	9	40	36	132	180	252	196	1.3	6
13	5	63	46	138	180	265	309	0.9	4
15	7	60	45	160	180	307	294	1.0	5
16	6	65	45	125	180	273	319	0.9	4
Average ±1SD		47 ±13	36 ±9	131 ±17	179 ±2	258 ±27	228 ±66	1.2 ±0.3	6 ±1
Small theropods									
17	6	23	22	116	180	232	104	2.2	11
18	2	16	13	61			72		
Average ±1SD		19 ±5	17 ±7	89 ±39			88 ±22		

The remaining A9–A12 footprints are tridactyl and display wide, posterior imprints (Figs. 4, 5). Track overprinting indicates that trackway A was later crossed by trackway D, which is also composed of footprints with hallux impressions. Trackway D displays long, deep tarsometatarsal impressions (Figs. 4, 5), a feature that is absent from the other trackways. Trackway F, which was registered later (based on track overprinting), is composed of shallow and narrow tridactyl footprints (Figs. 4, 5). The presence of displacement rims on some of the footprints (Fig. 5) indicates that the trackbed was one of the closest layers to the surface on which the animals walked (Allen 1997; Gatesy 2003). However, further confirmation of the layer as actual track surface is lacking due to the absence of other key indicators, such as skin impressions or sediment ejections.

We estimated the speed of theropod locomotion using the equation by Alexander (1976) derived from observations of modern animals and the conversion factor between foot length and hip height recommended by Thulborn (1989) for theropods. The results of the calculation shown in Table 1 indicate that large theropods were probably walking (3 to 5 km/h), while small theropods were moving about 2–3 times faster (8 to 14 km/h).

Chacarilla tracksite, Chile.—The fourteen trackways of the Chacarilla III tracksite consist of 76 individual footprints (Fig. 6). Two of the trackways (numbered 1 and 7) consist of large ornithomimid footprints (average footprint length 39 cm and average width 32 cm). Two other trackways (17 and 18) consist of small theropod footprints (<25 cm long). The other ten trackways (3–6, 8, 10, 12, 13, 15, 16) were made by large

A**B****C**




Fig. 5. Photographs of Early Cretaceous theropod footprints from the Querulpa Chico tracksite, Peru. A–I refer to the individual trackways in Fig. 4, and the number to the particular print in the trackway. Arrows point to hallux impressions. Scale bars 0.5 m.

theropods (footprint length >30 cm). The large theropod tracks are tri- and tetradactyl, mesaxonic, and have length and width between 31–65 cm and 21–46 cm, respectively. As with the theropod tracks from Peru, nearly all digit impressions possess claw marks, but they lack clear impressions of digital pads. The stride length varies between 230–307 cm, a range that is similar to the one derived for large theropods in the Querulpa Chico tracksite. The pace angle is $179 \pm 2^\circ$, which is about 10% higher than the average pace angle for large theropods in the Peruvian site. This slight difference may be linked to the fact that the large theropods of the Chacarilla site were, on average, slightly smaller animals (hip 20% shorter) and were walking faster (4–7 km/h; Table 1).

← Fig. 4. Querulpa Chico tracksite, Peru. A. Panoramic photograph of the Querulpa Chico tracksite. B. Schematic map of the trackway directions and their relative positions. C. Distribution of the trackways in the main Querulpa Chico trackbed. A–K refer to particular trackways, and the associated numbers to the individual prints in the trackways.

Most of the trackways show no preferred orientation, with the exception of trackways 3 and 4, which are parallel and about 0.8 m away from one another. Interestingly, these two trackways exhibit similar pace lengths and footprint morphologies (Table 1; Fig. 6). In both trackways, the impression of digit III constitutes about 50% of the total footprint length. As shown in Fig. 6, both trackways were later crossed perpendicularly by three other trackways (1, 2, 5). Dinoturbation of the track surface is high in some areas (Fig. 6) and sediment consistency of the trackbed appears to have varied over time. For example, trackway 15, which consists of deep footprints, was later crossed by the shallower trackways 16 and 17. The continuity of trackways is also occasionally broken by multiple intersections of trackways (e.g., trackway 6). Some footprints were altered by overprinting, such as the second footprint of trackway 13, which overlapped and modified the edge of the second footprint of trackway 12. Ripple marks are present not only all across the trackbed, but also inside some of the footprints. This indi-

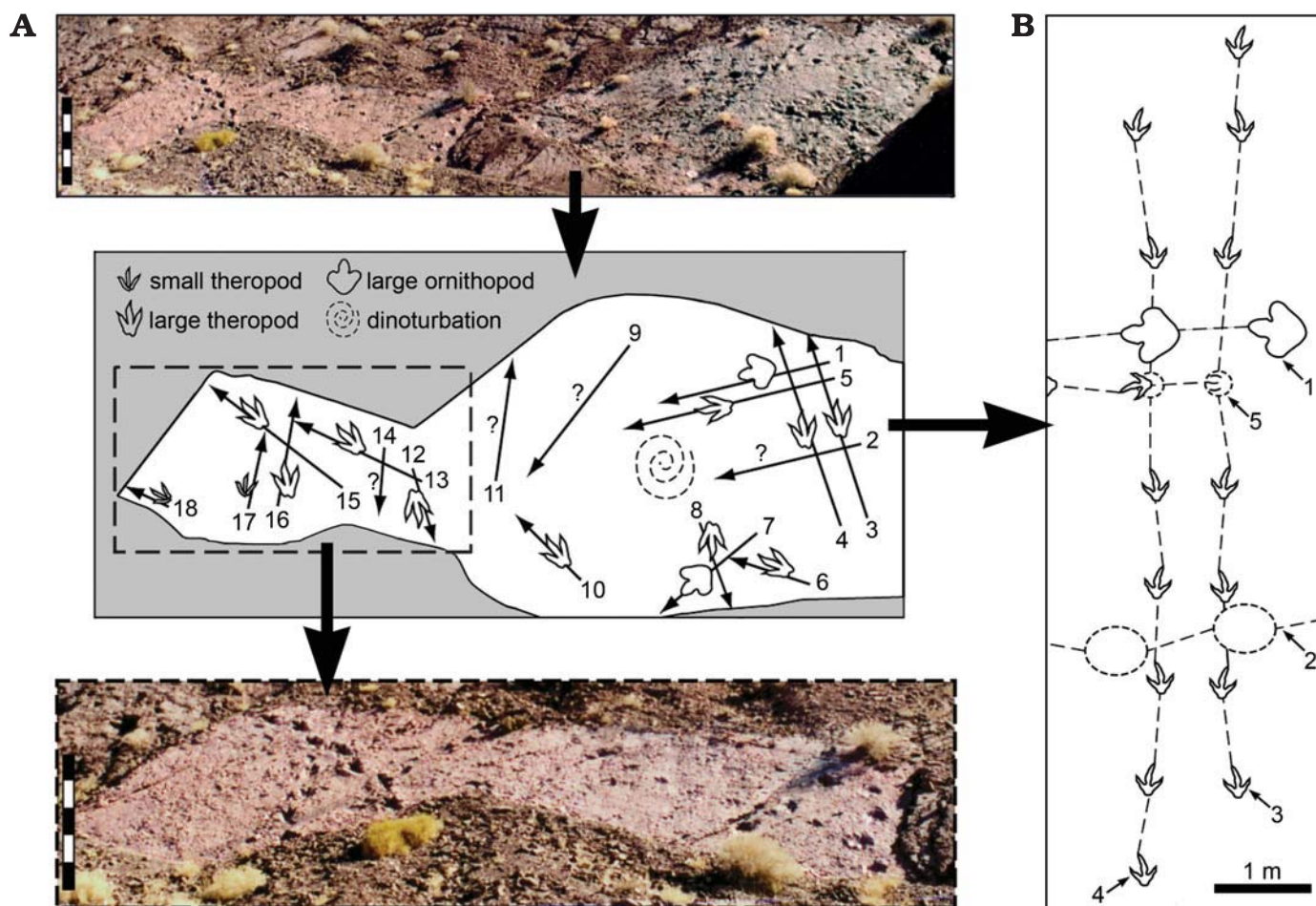


Fig. 6. Early Cretaceous Chacarilla tracksite, Chile. **A.** Line drawing and photographs of the Chacarilla theropod tracksite, showing orientations and distribution of trackways. **B.** Schematic map of trackways 3 and 4, crossed perpendicularly by trackways 1, 5 and 2 (unidentified trackway). Scale bars in A 5 m.

cates that moving water was present during and/or after the incursions of the trackmakers. This observation, together with the presence of displacement rims, suggests that the trackbed was the actual layer on which dinosaurs walked or a layer located right beneath it.

Discussion

The relatively high abundance of trackways of large theropods in Querulpa Chico and Chacarilla suggests that these dinosaurs had overlapping home ranges in the surrounding areas of each site. The morphological differences among footprints and trackways indicate that the tracks cannot be attributed to just one individual repeatedly visiting the site. Although uncertainties remain concerning the time interval over which the trackways were recorded, our study pinpoints the likelihood that distinct large carnivores frequently visited the studied areas. The inferred frequency seems unlikely for single hunters with exclusive territorial behaviour. It is, however, difficult to relate observed trackways to grouping behaviour. Indeed, the trackways investigated here do not display typical patterns of gregariousness such as those observed for herds of herbivo-

rous dinosaurs: parallel trackways, approximately constant distances between trackways, same direction of movements (e.g., Ostrom 1972; Lockley et al. 2002). Instead, the orientation of the large theropod trackways appears mostly random, suggesting limited interactions between the trackmakers. However, strong relationships between trackways have been observed in one instance, i.e., between trackways 3 and 4 of the Chacarilla III locality (Fig. 6). The geometry of these two trackways supports pairing of two equally large theropods. Overall, our observations indicate that trackmakers were either solitary hunters with no exclusive territoriality or disorganized groups of gregarious individuals attached to one territory. Supporting evidence for the second hypothesis comes from recent skeletal and footprint studies in Argentina (Porfiri et al. 2007), North America (Varricchio et al. 2008; Currie and Eberth 2010), and Africa (Lingham-Soliar et al. 2003).

Fluctuating water levels in the tidal basin environment of the Querulpa Chico tracksite and inundation events in the floodplain environment of the Chacarilla tracksite likely facilitated the preservation of the footprints, and probably provided a preferential habitat for these animals. Palaeoclimatic studies indicate that southern Peru and northern Chile experienced arid to semiarid conditions at least since the Late Ju-

rassic (Hartley et al. 2005) and that a wet-summer climatic belt was limited to areas further north (Philippe et al. 2003). It is likely that the presence of water in these dry areas would have attracted the fauna. This way, climatic and perhaps geographical constraints may have favoured interactions between non-gregarious large theropods. Although many of the other tracksites displaying large theropod footprints were recorded in similar depositional environments worldwide, none shows a high density of large theropod trackways (e.g., Alonso and Marquillas 1986; Calvo 1991; Leonardi and Spezzamonte 1994; Lockley and Hunt 1994; Thulborn 2001; Moreno and Pino 2002; Moreno and Benton 2005; Mossman et al. 2003; Mateus and Milàn 2010). Interestingly, climatic conditions corresponding to these other tracksites range from subtropical to temperate, hence not as arid as the conditions at Querulpa Chico and Chacarilla. This comparison further suggests a possible link between climate and the observed concentration of theropods.

Large (>0.3 m long) theropod dinosaur footprints are known from several Late Jurassic–Cretaceous localities in South America, including Argentina (e.g., Alonso and Marquillas 1986; Calvo 1991; Calvo and Mazzetta 2004), Brazil (e.g., Leonardi and Spezzamonte 1994; Leonardi and Santos 2004), Chile (Moreno et al. 2004; Rubilar-Rogers et al. 2008), and recently in Bolivia (Apesteguía and Gallina 2011) (see also reviews by Leonardi 1994 and Weishampel et al. 2004). The Peruvian Querulpa Chico trackways now expand that list. Moreover, our observations from the Querulpa Chico and Chacarilla tracksites confirms a previous report by Moreno et al. (2004) from a tracksite located near Calama 270 km south of Chacarilla that large theropods were living on the western border of the Gondwana supercontinent during the Late Jurassic–Early Cretaceous period. The Querulpa Chico site, therefore, expands the geographic distribution of large theropods almost 800 km to the north. In the absence of bone remains in the fossil record, the Querulpa Chico, Chacarilla and Calama tracksites are the sole indication for the presence in western Gondwana of large theropod dinosaurs.

Large carnivorous dinosaurs in South America with sizes comparable to those of the Peruvian and Chilean trackmakers, as estimated from the footprint length (hip height up to 3 m), pertain to spinosaurids and carcharodontosaurids, for which bone remains are known from the Aptian to the Santonian of Argentina and Brazil (e.g., Coria and Salgado 1995; Kellner and Campos 1996; Coria and Currie 2002, 2006; Candeiro et al. 2004; Novas et al. 2005; Medeiros 2006; Salgado et al. 2009). We should mention that known abelisauroids from the Early Cretaceous have feet smaller than 0.3 m and therefore could not have produced the large footprints recorded in the Querulpa Chico, Chacarilla and Calama tracksites (e.g., Coria et al. 2002, Calvo et al. 2004). Because these three tracksites are slightly older than the bone record of spinosaurids and carcharodontosaurids, they suggest an earlier arrival of such large theropods in western Gondwana. This confirms previous hypotheses of Apesteguía

and Gallina (2011) and Rauhut (2004). Therefore, the Querulpa Chico, Chacarilla and Calama tracksites are together with the Berriasian–Barremian tracksites from Northeastern Brazil (e.g., Leonardi and Spezzamonte 1994; Leonardi and Santos 2004) the oldest sites in South America evidencing the presence of large theropods. This observation contrasts with findings from Africa, where large theropods were already present during the Middle and Late Jurassic (e.g., Lingham-Soliar et al. 2003; Belvedere et al. 2010, Wagensommer et al. 2010).

Acknowledgements

The authors thank Antonio “Tucó” Díaz (SERNAGEOMIN), David Hone (Institute of Vertebrate Palaeontology and Palaeoanthropology, Beijing, China), Oswaldo Victor Martínez Cancapa (Querulpa, Peru), David Rubilar-Rogers (SGOPV), Victor Ruiz Cárcamo (Universidad Austral de Chile, Valdivia, Chile), Pablo de la Vera (Museo de la Universidad de San Agustín, Arequipa, Peru) and the residents of Querulpa and the Colca Valley for their support during fieldwork. Careful reviews by Anthony Martin (Emory University, Atlanta, USA), an anonymous reviewer, and comments from Alexandre Corgne (Centre National de la Recherche Scientifique, Toulouse, France) helped improve the manuscript. Research and fieldwork were supported by the Servicio Nacional de Geología y Minería (SERNAGEOMIN, Chile), The Jurassic Foundation (Canada), and the Alumni Foundation of the University of Bristol (UK).

References

- Alexander, R.M. 1976. Estimates of speed of dinosaurs. *Nature* 261: 129–130.
- Allen, J.R.L. 1997. Subfossil mammalian tracks (Flandrian) in the Severn Estuary, SW Britain: mechanics of formation, preservation and distribution. *Philosophical Transactions of the Royal Society of London B* 352: 381–518.
- Alonso, R.N. and Marquillas, R.A. 1986. New localities with dinosaur footprints and first finding of bird footprints from the Yacoraite Formation (Maastrichtian), North Argentina. *Abstracts of the 4th Argentinian Congress of Paleontology and Biostratigraphy*, 33–41. Mendoza.
- Apesteguía, S. and Gallina, P. 2011. Tunasniyoj, a dinosaur tracksite from the Jurassic–Cretaceous boundary of Bolivia. *Annals of the Brazilian Academy of Sciences* 83: 267–277.
- Ardill, J., Flint, S., Chong, G., and Wilke, H. 1998. Sequence stratigraphy of the Mesozoic Domeyko Basin, northern Chile. *Journal of the Geological Society of London* 155: 71–88.
- Barco, J.L., Canudo, J.I., and Ruiz-Omeñaca, J.I. 2006. New data on *Therangospodus oncalensis* from the Berriasian Fuentesalvo tracksite (Villar del Río, Soria, Spain): an example of gregarious behaviour in theropod dinosaurs. *Ichnos* 13: 237–248.
- Belvedere, M., Mietto, P., and Ishigaki, S. 2010. A Late Jurassic diverse ichnocoenosis from the siliciclastic Iouaridene Formation (Central High Atlas, Morocco). *Geological Quarterly* 54: 367–380.
- Benavides, V. 1962. Pre-tertiary stratigraphy of the Arequipa region. *Boletín de la Sociedad Geológica del Perú* 75: 5–63.
- Bird, R.T. 1985. *Bones for Barnum Brown: Adventures of a Dinosaur Hunter*. 225 pp. Texas Christian University Press, Fort Worth.
- Blanco, N., Tomlinson, A.J., Moreno, K., and Rubilar, D. 2000. Stratigraphic importance of the dinosaur ichnites from the Chacarilla Formaiton (Jurassic–Early Cretaceous), Tarapacá region, Chile. *Abstracts of the IX Geo-*

- logical Chilean Congress, 441–445. Servicio Nacional de Geología y Minería, Sede Puerto Varas.
- Bogdanic, T. 1990. Cretaceous and Early Tertiary continental sedimentation in a context of subduction-related magmatism in the Chilean Precordillera (21°–23°S). *Berliner Geowissenschaftliche Abhandlungen A* 123: 117.
- Boutakiout, M., Hadri, M., Nouri, J., Díaz-Martínez, I., and Pérez-Lorente, F. 2009. Gigantic theropod footprints from Upper Jurassic trackways (Iouaridène syncline, Morocco). *Revista Española de Paleontología* 24: 31–46.
- Calvo, J.O. 1991. Dinosaur footprints from the Río Limay Formation (Albian–Cenomanian), Picún Leufú, Neuquén Province, Argentina (Ornithischia–Saurischia: Sauropoda–Theropoda). *Ameghiniana* 28: 241–258.
- Calvo, J.O. and Coria R. 1998. New specimen of *Giganotosaurus carolinii* (Coria & Salgado, 1995), supports it as the largest theropod ever found. *Gaia* 15: 117–122.
- Calvo, J.O. and Mazzetta, G.V. 2004. New findings of dinosaur tracks at the Río Limay Formation (Albian–Cenomanian), Picún Leufú, Neuquén, Argentina. *Ameghiniana* 41: 545–554.
- Calvo, J.O., Rubilar, D., and Moreno, K. 2004. A new Abelisauridae (Dinosauria: Theropoda) from northwest Patagonia. *Ameghiniana* 41: 555–563.
- Candeiro, C.R.A., Abranches, C.T., Abrantes, E.A., Avilla, L.S., Martins, V.C., Moreira, A.L., Torres, S.R., and Bergqvist, L.P. 2004. Dinosaurs remains from western São Paulo state, Brazil (Bauru Basin, Adamantina Formation, Upper Cretaceous). *Journal of South American Earth Sciences* 18: 1–10.
- Coira, B., Davidson, J., Mpodozis, C. and Ramos, V. 1982. Tectonic and magmatic evolution of the Andes of Northern Argentina and Chile. *Earth Science Reviews* 18: 303–332.
- Colinvaux, P. 1978. *Why Big Fierce Animals are Rare: an Ecologist's Perspective*. 256 pp. Princeton University Press, Princeton.
- Coria, R.A. and Currie, P.J. 2002. The braincase of *Giganotosaurus carolinii* (Dinosauria: Theropoda) from the upper cretaceous of Argentina. *Journal of Vertebrate Paleontology* 22: 802–811.
- Coria, R.A. and Currie, P.J. 2006. A new carcharodontosaurid (Dinosauria, Theropoda) from the Upper Cretaceous of Argentina. *Geodiversitas* 28: 71–118.
- Coria, R.A. and Salgado, L. 1995. A new giant carnivorous dinosaur from the Cretaceous of Patagonia. *Nature* 377: 224–226.
- Coria, R.A., Chiappe, L.M., and Dingus, L. 2002. A new close relative of *Carnotaurus sastrei* Bonaparte 1985 (Theropoda: Abelisauridae) from the Late Cretaceous of Patagonia. *Journal of Vertebrate Paleontology* 22: 460–465.
- Currie, P.J. 1998. Possible evidence of gregarious behaviour in tyrannosaurids. *Gaia* 15: 271–277.
- Currie, P.J. and Eberth, D.A. 2010. On gregarious behaviour in *Albertosaurus*. *Canadian Journal of Earth Sciences* 47: 1277–1289.
- Day, J.J., Upchurch, P., Norman, D.B., Gale, A.S., and Powell, H.P. 2002. Sauropod trackways, evolution and behaviour. *Science* 296: 1659.
- Eppinger, K.J. and Rosenfeld, U. 1996. Western margin and provenance of sediments of the Neuquén Basin (Argentina) in the Late Jurassic and Early Cretaceous. *Tectonophysics* 259: 229–244.
- Farlow, J.O. 1993. On the rareness of big, fierce animals: speculations about body sizes, population densities, and geographic ranges of predatory mammals and large carnivorous dinosaurs. *American Journal of Science* 293-A: 167–199.
- Farlow, J.O. and Chapman, R.E. 1997. The scientific study of dinosaur footprints. In: J.O. Farlow and M.K. Brett-Surman (eds.), *The Complete Dinosaur*, 519–553. Indiana University Press, Bloomington.
- Farlow, J.O., Pittman, J.G., and Hawthorne, M.J. 1989. *Brontopodus birdi*, Lower Cretaceous sauropod footprints from the U. S. gulf coastal plain. In: D.D. Gillette and M.G. Lockley (eds.), *Dinosaur Tracks and Traces*, 371–394. Cambridge University Press, New York.
- Galli, C. and Dingman, R. 1962. *The Pica-Alca-Matilla-Chacarilla quadrangle. Geological map of Chile. Scale 1:50,000*. 125 pp. Instituto de Investigaciones Geológicas, Santiago.
- Gatesy, S.M. 2003. Direct and indirect track features: what sediment did a dinosaur touch? *Ichnos* 10: 91–98.
- Gotelli, N.J. 2008. *A Primer of Ecology. 4th Edition*. 290 pp. Sinauer Associates Press, Sunderland.
- Guizado, J.J. 1968. *Geology of the Aplao quadrangle*. 50 pp. Ministerio de Obras Publicas, Servicio de Geología y Minería, Lima, Peru.
- Hammerschmidt, K., Döbel, R., and Friedrichsen, H. 1992. Implication of ⁴⁰Ar/³⁹Ar dating of Early Tertiary volcanic rocks from the north-Chilean Precordillera. *Tectonophysics* 202: 55–81.
- Hartley, A.J., Chong, G., Houston, J., and Mather, A.E. 2005. 150 million years of climatic stability: evidence from the Atacama Desert, northern Chile. *Journal of the Geological Society of London* 162: 421–424.
- Jacay, J., Bulot, L., Moreno, K., and Sempere, T. 2006. Sedimentological aspects during the Jurassic–Cretaceous (Yura Group) in the area of the Majes Valley (Arequipa). *Extended abstracts of the XIII Peruvian Congress of Geology*, 543–546. Lima.
- Jackson, S.J., Whyte, M.A., and Romano M. 2010. Range of experimental dinosaur (*Hypsilophodon foxii*) footprints due to variation in sand consistency: How wet was the track? *Ichnos* 17: 197–214.
- Jenks, W. 1948. Geology of the Arequipa region, 1/200.000 scale. *Boletín del Instituto Geológico del Perú* 9: 1–104.
- Kellner, A.W.A. and Campos, D.D.A. 1996. First Early Cretaceous theropod dinosaur from Brazil with comments on Spinosauridae. *Neues Jahrbuch für Geologie und Paläontologie Abhandlungen* 199: 151–166.
- Leonardi, G. 1994. *Annotated Atlas of South American Tetrapod Footprints (Devonian to Holocene) with Appendix on Mexico and Central America*. 248 pp. Companhia de Pesquisa de Recursos Minerais, Rio de Janeiro.
- Leonardi, G. and Spezzamonte, M. 1994. New tracksites (Dinosauria: Theropoda and Ornithopoda) from the Lower Cretaceous of the Ceará, Brazil. *Studi Trentini di Scienze Naturali-Acta Geologica* 69: 61–70.
- Leonardi, G. and Santos, M.F.C.F. 2004. New dinosaur tracksites from the Sousa Lower Cretaceous basin (Paraíba, Brazil). *Studi Trentini di Scienze Naturali – Acta Geologica* 81: 5–21.
- Li R., Lockley, M.G., Makovicky, P.J., Matsukawa, M., Norell, M.A., Harris, J.D., and Liu, M. 2007. Behavioural and faunal implications of Early Cretaceous deinonychosaur trackways from China. *Naturwissenschaften* 95: 185–191.
- Lingham-Soliar, T., Broderick, T., and Ait Kaci Ahmed, A. 2003. Closely associated theropod trackways from the Jurassic of Zimbabwe. *Naturwissenschaften* 90: 572–576.
- Lockley, M.G. 1998. The vertebrate track record. *Nature* 396: 429–432.
- Lockley, M.G. and Hunt, A.P. 1994. A track of the giant theropod dinosaur *Tyrannosaurus* from close to the Cretaceous/Tertiary boundary, northern New Mexico. *Ichnos* 3: 213–218.
- Lockley, M.G. and Hunt, A.P. 1995. *Dinosaur Tracks and Other Fossil Footprints of the Western United States*. 338 pp. Columbia University Press, New York.
- Lockley, M.G. and Matsukawa, M. 1999. Some observations on trackway evidence for gregarious behaviour among small bipedal dinosaurs. *Palaeogeography, Palaeoclimatology, Palaeoecology* 150: 25–31.
- Lockley, M.G., Meyer, C.A., and Santos, V.F. 1994. Trackway evidence for a herd of juvenile sauropods from the Late Jurassic of Portugal. *Gaia* 10: 43–48.
- Lockley, M.G., Schulp, A.S., Meyer, C.A., Leonardi, G., and Kerumba, D. 2002. Titanosaurid trackways from the Upper Cretaceous of Bolivia: evidence for large manus, wide-gauge locomotion and gregarious behaviour. *Cretaceous Research* 23: 383–400.
- Mateus, O. and Milàn, J. 2010. A diverse Upper Jurassic dinosaur ichnofauna from central-west Portugal. *Lethaia* 43: 245–257.
- Medeiros, M.A. 2006. Large theropod teeth from the Eocenomanian of Northeastern Brazil and the occurrence of Spinosauridae. *Revista Brasileira de Paleontologia* 9: 333–338.
- Moreno, K. and Pino, M. 2002. Dinosaur footprints in the Banos del Flaco Formation (Tithonian–Upper Jurassic), VI Region, Chile: paleoethology and paleoenvironment. *Revista Geológica de Chile* 29: 151–165.
- Moreno, K. and Benton, M.J. 2005. Occurrence of sauropod dinosaur tracks in the Upper Jurassic of Chile (redescription of *Iguanodonichnus frenki*). *Journal of South American Earth Sciences* 20: 253–257.
- Moreno, K., Blanco, N., and Tomlinson, A. 2004. New dinosaur footprints from the Upper Jurassic of northern Chile. *Ameghiniana* 41: 535–544.

- Mossman, D.J., Brüning, R., and Powell, H.P. 2003. Anatomy of a Jurassic theropod trackway from Ardley, Oxfordshire, U.K. *Ichnos* 10: 195–207.
- Mpodozis, C. and Allmendinger, R. 1992. Large scale Cretaceous extension in northern Chile (Piquios-Sierra de Fraga, 27° S): implications for the tectonic evolution of the Andes. *Revista Geológica de Chile* 19: 167–198.
- Novas, F.E., de Valais, S., Vickers-Rich, P., and Rich, T. 2005. A large Cretaceous theropod from Patagonia, Argentina, and the evolution of carcharodontosaurids. *Naturwissenschaften* 92: 226–230.
- Ostrom, J.H. 1972. Were some dinosaurs gregarious? *Palaeogeography, Palaeoclimatology, Palaeoecology* 11: 287–301.
- Philippe, M., Cuny, G., Jaillard, E., Barale, G., Gomez, B., Ouaja, M., Thévenard, F., Thiébaud, M., and Von Sengbush, P. 2003. The paleoecological record of *Metapodocarpoxylon libanoticum* (Edwards) Dupéron-Laudoueneix et Pons and the Gondwana Late Jurassic–Early Cretaceous continental biogeography. *Journal of Biogeography* 30: 389–400.
- Porfiri, J.D., dos Santos, D., and Calvo, J.O. 2007. New information on *Megaraptor namunhuaiquii* (Theropoda: Tetanurae), Patagonia: considerations on paleoecological aspects. *Arquivos do Museu Nacional, Rio de Janeiro* 65: 545–550.
- Ramos, V. and Kay, S.M. 1991. Triassic rifting and associated basalt in the Cuyo Basin, central Argentina. In: R.S. Harmond and C.W. Rapela (eds.), *Andean Magmatism and its Tectonic Setting*, 79–91. Geological Society of America, Boulder.
- Rauhut, O.W.M. 2004. Provenance and anatomy of *Genyodectes serus*, a large-toothed ceratosaur (Dinosauria: Theropoda) from Patagonia. *Journal of Vertebrate Paleontology* 24: 894–902.
- Rodriguez, R., Cuéllar, E., and Sempere, T. 2005. Stratigraphy of the north-eastern edge of the Mesozoic Arequipa Basin, southern Perú. *Extended Abstracts 6th International Symposium on Andean Geodynamics*, 612–615. Barcelona.
- Rogers, J.V.I. 2002. Theropod dinosaur trackways in the Lower Cretaceous (Albian) Glen Rose Formation, Kinney County, Texas. *Texas Journal of Science* 54: 133–142.
- Rutland, R.W.R. 1971. Andean orogeny and sea-floor spreading. *Nature* 233: 252–255.
- Rubilar-Rogers, D., Moreno, K., Blanco, N., and Calvo, J. 2008. Theropod dinosaur trackway from the Lower Cretaceous of the Chacarilla Formation, Chile. *Revista Geológica de Chile* 35: 175–184.
- Ruxton, G.D. and Houston, D.C. 2003. Could *Tyrannosaurus rex* have been a scavenger rather than a predator? An energetics approach. *Proceedings of Royal Society B-Biological Sciences* 270: 1471–2954.
- Salgado, L., Canudo, J.I., Garrido, A.C., Ruiz-Omeñaca, J.I., García, R.A., de la Fuente, M.S., Barco, J.L., and Bollati, R. 2009. Upper Cretaceous vertebrates from El Anfiteatro area, Río Negro, Patagonia, Argentina. *Cretaceous Research* 30: 767–784.
- Sempere, T., Jacay, J., Pino, A., Bertrand, H., Carlotto, V., Fornari, M., García, R., Jiménez, M., Marzoli, A., Meyer, C.A., Rosas, S., and Soler, P. 2004. Lithospheric stretching during the Late Paleozoic–Middle Cretaceous interval in Peru and Bolivia. In: J. Jacay and T. Sempere (eds.), *Nuevas contribuciones del IRD y sus contrapartes al conocimiento geológico del sur del Perú*, Vol. 5, 45–79. Sociedad Geológica del Perú, Publicación Especial, Lima.
- Sereno, P.C., Dutheil, D.B., Iarochene, M., Larsson, H.C.E., Lyon, G., Magwene, P.M., Sidor, C.A., Varricchio, D.J., and Wilson, J.A. 1996. Predatory dinosaurs from the Sahara and Late Cretaceous faunal differentiation. *Science* 272: 986–991.
- Stromer, E. 1915. Results of the research travel of Prof. E. Stromers in West Egypt. II. Vertebrate remains from the Bahariye period (lower Cenomanian). 3. The original theropod *Spinosaurus aegyptiacus* nov. gen., nov. spec. *Abhandlungen der Königlich Bayerischen Akademie der Wissenschaften, Mathematisch-Physikalische Klasse* 28: 1–28.
- Stromer, E. 1931. Vertebrate remains from the Bahariye period (lower Cenomanian). 10. A skeleton of *Carcharodontosaurus* nov. gen. *Abhandlungen der Königlich Bayerischen Akademie der Wissenschaften, Mathematisch-Physikalische Klasse* 9: 1–23.
- Stromer, E. 1934. Results of the research travel of Prof. E. Stromers in West Egypt. II. Vertebrate remains from the Bahariye period (lower Cenomanian). 13. Dinosauria. *Abhandlungen der Königlich Bayerischen Akademie der Wissenschaften, Mathematisch-Physikalische Klasse* 22: 1–79.
- Thulborn, R.A. 1989. The gaits of dinosaurs. In: D.D. Gillette and M.G. Lockley (eds.), *Dinosaur Tracks and Traces*, 39–50. Cambridge University Press, New York.
- Thulborn, T. 1990. *Dinosaur Tracks*. 409 pp. Chapman and Hall, London.
- Thulborn, R.A. 2001. History and nomenclature of the theropod dinosaur tracks *Bueckeburgichnus* and *Megalosauripus*. *Ichnos* 8: 207–222.
- Thulborn, R.A. and Wade, M. 1984. Dinosaur trackways in the Winton Formation (Mid-Cretaceous) of Queensland. *Memoirs of the Queensland Museum* 21: 413–517.
- Tomlinson, A.J., Martin, M.W., Blanco, N., and Pérez de Arce, C. 2001. U-Pb and K-Ar geochronology from the Cerro Empexa Formation, 1st and 2nd Regions, Precordillera, northern Chile. *Extended Abstracts of the III South American Symposium on Isotope Geology*, 632–635. Sociedad Geológica de Chile, Santiago.
- Varricchio, D.J., Sereno, P.C., Zhao, X.-J., Lin, T., Wilson, J.A., and Lyon, G.H. 2008. Mud-trapped herd captures evidence of distinctive dinosaur sociality. *Acta Palaeontologica Polonica* 53: 567–578.
- Wagensommer, A., Latiano, M., and Nicosia, U. 2010. First Report of Dinosaur Footprints from Madagascar: Two Tracksites from the Middle Jurassic Bemaraha Formation. *Ichnos: An International Journal for Plant and Animal Traces* 17: 127–136.
- Weishampel, D.B., Barrett, P.M., Coria, R., Le Loeuff, J., Xing, X., Xijin, Z., Sahni, A., Goman, E.M.P., and Noto, C.R. 2004. Dinosaur distribution. In: D.B. Weishampel, P. Dodson, and H. Osmólska (eds.), *The Dinosauria*, 517–606. University of California Press, Berkeley.
- White, P.D., Fastovsky, D.E., and Sheehan, P.M. 1998. Taphonomy and suggested structure of the dinosaurian assemblage of the Hell Creek Formation (Maastrichtian), eastern Montana and western North Dakota. *Palaios* 13: 41–51.
- Zanno, L.E. and Makovicky, P.J. 2011. Herbivorous ecomorphology and specialization patterns in theropod dinosaur evolution. *Proceedings of the National Academy of Sciences* 108: 232–237.